

Drafted on November 28, 2024

↔ 5.8 km

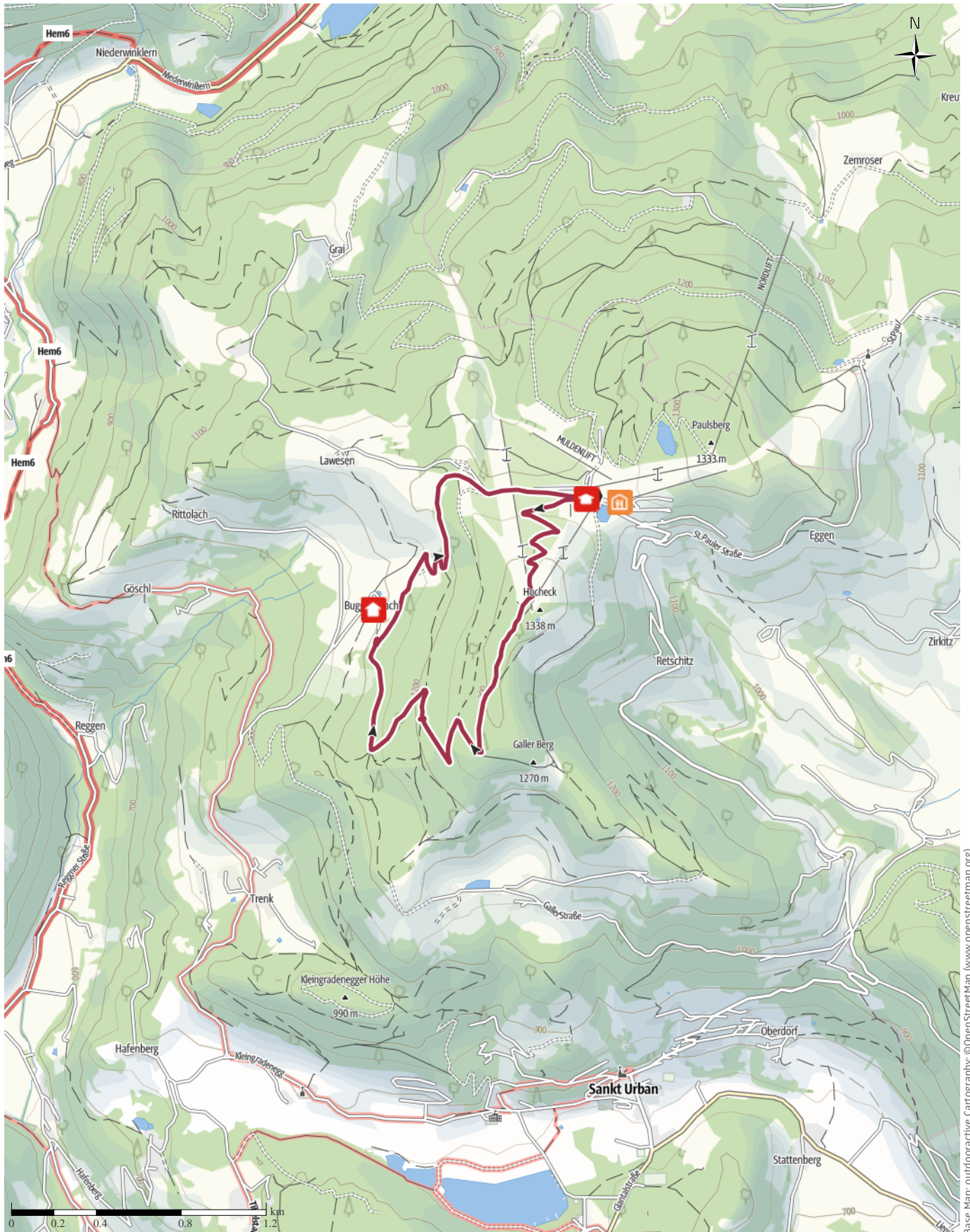
🕒 1:45 h

▲ 230 m

▼ 232 m

Difficulty

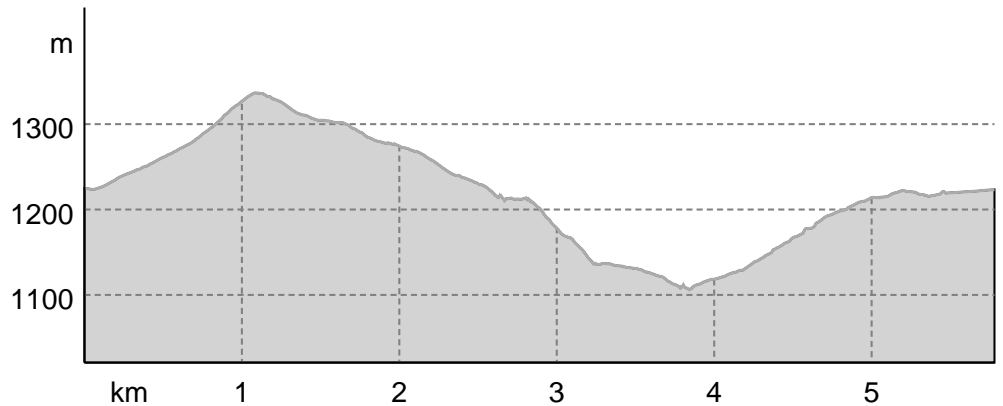
easy



Base Map: outdooractive Cartography. ©OpenStreetMap (www.openstreetmap.org)

Drafted on November 28, 2024

Elevation profile



route data

Hiking route

Distance ↔ 5.8 km

Duration ⌚ 1:45 h

Ascent ▲ 230 m

Descent ▼ 232 m

Difficulty easy

Stamina ●●●●●●

Technique ●●●●●●

Altitude

1,337 m

1,106 m

Best time of year

JAN | FEB | MAR
 APR | MAY | JUN
 JUL | AUG | SEP
 OCT | NOV | DEC

Ratings

Authors

Experience ●●●●●●

Landscape ●●●●●●

More route data



Carmen Fikar

Update: November 28, 2024



Source
Mittelkärnten
 Unterer Platz 10
 9300 St. Veit an der Glan
 Kärnten
 Phone +43 (0)4212 45608
 Fax
 info@mittelkaernten.at
 http://www.mittelkaernten.at

Simonhöhe 31
 9554 St. Urban
 ☎ +43 664 3514642
 office@simonhoehe.at
 https://www.simonhoehe.at/einkehr/
 Source: Mittelkärnten

Points of Interest



🏠 Hostelry
 1 Almhütte Simonhöhe "Einkehr"



🇨🇭 Hut with Hospitality
 2 Almhütte Adamshütte
 Simonhöherstraße 16
 9554 St. Urban
 ☎ +43 4277 8451
 hubertkogler@aon.at
 https://www.urlaubambauernhof.at/de/h
 oefe/adamshuette
 Source: Mittelkärnten




🇨🇭 Mountain Hut
 3 Jausenstation Buggl

Drafted on November 28, 2024

Buggl in Bach 1

9554 St. Urban

 (0043) 4277 8222

buggl@aon.at

Source: Mittelkärnten
