

TOP Krapfenbäck Simle – Etappe 6

← 16.3 km | ⌚ 4:00 h | ▲ 202 m | ▼ 831 m | Difficulty moderate



Base Map: outdooractive Cartography. ©OpenStreetMap (www.openstreetmap.org)

TOP Krapfenbäck Simle – Etappe 6

↔ 16.3 km

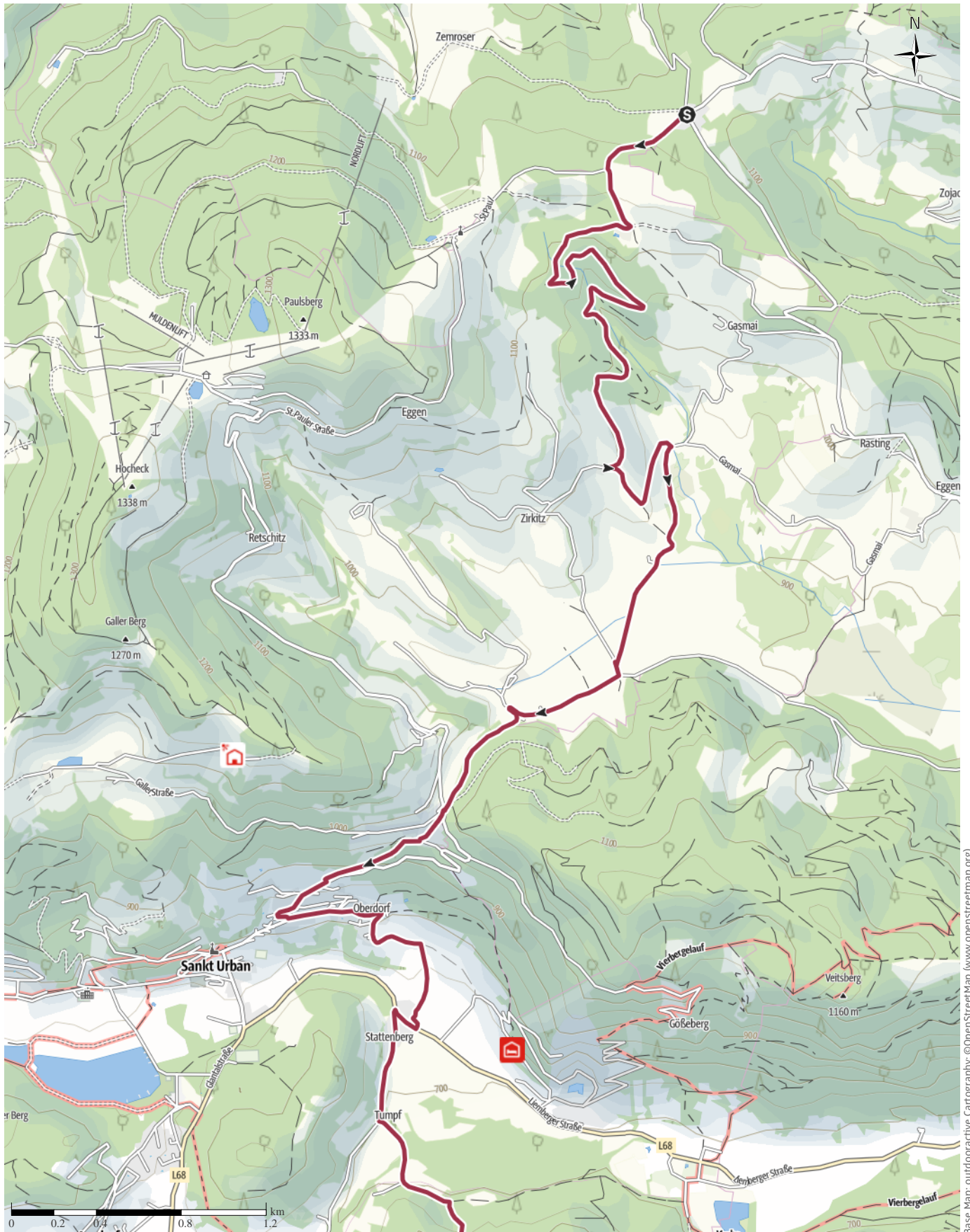
🕒 4:00 h

▲ 202 m

▼ 831 m

Difficulty

moderate



Base Map: outdooractive Cartography. ©OpenStreetMap (www.openstreetmap.org)

TOP Krapfenbäck Simle – Etappe 6

↔ 16.3 km

🕒 4:00 h

▲ 202 m

▼ 831 m

Difficulty

moderate



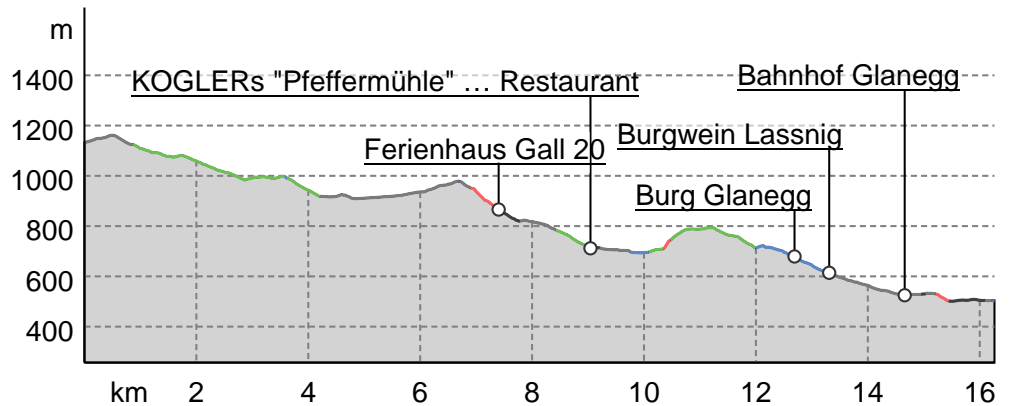
Base Map: outdooractive Cartography; ©OpenStreetMap (www.openstreetmap.org)

TOP Krapfenbäck Simale – Etappe 6

Track types

Asphalt	6.8 km
Dirt road	1.7 km
Forested/wild trail	5.6 km
Path	0.9 km
Road	1.2 km

Elevation profile



route data

Hiking route

Distance	↔	16.3 km
Duration	🕒	4:00 h
Ascent	⬆️	202 m
Descent	⬇️	831 m

Difficulty: moderate

Stamina: ●●●●●

Technique: ●●●●●

Altitude: 1,162 m / 502 m

Best time of year

JAN	FEB	MAR
APR	MAY	JUN
JUL	AUG	SEP
OCT	NOV	DEC

Ratings

Authors: ●●●●●

Experience: ●●●●●

Landscape: ●●●●●


More route data

Properties

Linear route      Scenic

Awards

🍴 Refreshment stops available



Juliana Regenfelder

Update: November 18, 2024



Source  
**Mittelkärnten**  
 Unterer Platz 10  
 9300 St. Veit an der Glan  
 Kärnten  
 Phone +43 (0)4212 45608  
 Fax  
 info@mittelkaernten.at  
 http://www.mittelkaernten.at

Through the beautiful forests and fields of Carinthia.

The sixth stage of the hiking trail "On the trail of the Wolfschart robbers" in Carinthia leads from Glödnitz to Deutsch-Griffen. This route offers hikers a varied tour through the picturesque landscape of Carinthia with breathtaking views and interesting historical sites. Hiking stage 6 "On the trail of the wolf share robbers" leads through the picturesque landscape of the Carinthian Nockberge mountains and offers an exciting mix of nature experience and historical flair. This stage is around 16 kilometers long and leads from the municipality of Reichenau to Arriach.

Author's recommendation

*Beautiful ambience and breathtaking atmosphere*

Safety information

pay attention to the weather; tell someone where you are going and when you will be back; charged cell phone

Equipment

comfortable hiking clothes, provisions, sufficient water

**TOP** Krapfenbäck Simale – Etappe 6**Additional information****Map**

can be ordered here:

[www.mittelkaernten.at/prospekte/#/](http://www.mittelkaernten.at/prospekte/#/)

**Literature**

Contact your bookseller

**Tips and suggestions**

You can find more tours here:

<https://regio.outdooractive.com/oar-mittelkaernten/de/>

**Turn-by-turn directions****Starting point / trailhead**

Gasthof zur Wegscheide

**Coordinates:**

DD: 46.787148, 14.198223

DMS: 46°47'13.7"N 14°11'53.6"E

UTM: 33T 438802 5181823

w3w: ///pylons.wobbly.sailboats

**Point of arrival**

Friedlach

**Turn-by-turn directions**

Total distance: approx. 16 kilometers

Gasthof Zur Wegscheide to Königgraben (approx. 2 km)

Starting point: Gasthof Zur Wegscheide

Start from Gasthof Zur Wegscheide in a south-westerly direction.

Follow the marked hiking trail through wooded sections.

After about 2 kilometers you reach Königgraben.

Königgraben to Simonhöhe (approx. 3 km)

Starting point: Königgraben

Leave Königgraben in a southerly direction.

The path leads through hilly terrain and dense forests.

Follow the signs and markings to Simonhöhe.

After about 3 kilometers you reach the Simonhöhe.

Simonhöhe to St. Urban (approx. 4 km)

Starting point: Simonhöhe

From the Simonhöhe, continue hiking in a south-easterly direction.

The path leads over hills and through wooded areas.

Follow the well-signposted paths to St. Urban.

After about 4 kilometers you reach St. Urban.

St. Urban to Stattenberg (approx. 3 km)

Starting point: St. Urban

Leave St. Urban in an easterly direction.

The path leads through gentle hills and farmland.

Keep to the markings and follow the paths to Stattenberg.

After about 3 kilometers you reach Stattenberg.

Stattenberg to Schattenberg (approx. 3 km)

Starting point: Stattenberg

From Stattenberg, the route continues south.

The trail leads through varied landscapes with fields and forests.

Follow the signs and trail markings to Schattenberg.

After about 3 kilometers you reach Schattenberg.

Schattenberg to Rottendorf (approx. 3 km)

Starting point: Schattenberg

Leave Schattenberg in a south-westerly direction.

The path leads through dense forests and over gentle hills.

Follow the signposted paths to Rottendorf.

After about 3 kilometers you will reach Rottendorf.

Rottendorf to Friedlach (approx. 2 km)

Starting point: Rottendorf

**TOP** Krapfenbäck Simale – Etappe 6

From Rottendorf, continue in a southerly direction.

The path leads through open fields and wooded areas.

Follow the markings and signs to Friedlach.

After about 2 kilometers you reach Friedlach.

## How to get there

### Public transport

ÖBB timetable information:

<https://fahrplan.oebb.at/webapp/#!P|TP!H|704158>

### Directions

Use your route planner

### Parking

Parking lot available

## Points of Interest



*"Author's advice"*

 Vacation rental

**1** Ferienhaus Gall 20

Galler Straße 20

9554 St. Urban

 +49 177 2039693

[info@gall20.at](mailto:info@gall20.at)

<http://gall20.at>

Source: Mittelkärnten




*"Author's advice"*

 Hotel

**2** KOGLERs "Pfeffermühle" Hotel & Restaurant

Steinweg 6

9554 St. Urban am Urbansee

 (0043) 4277 8329

[info@kogler.co.at](mailto:info@kogler.co.at)

<http://www.koglers-pfeffermuehle.at>

Source: Mittelkärnten



*"Author's advice"*

 Fort

**3** Burg Glanegg

Mautbrücken

9556 Glanegg

 +43 670 7017800

[burgfeste@burg-glanegg.at](mailto:burgfeste@burg-glanegg.at)

<https://www.burg-glanegg.at/die-burg/>

Source: Mittelkärnten



*"Author's advice"*

 Vineyard

**4** Burgwein Lassnig

Mautbrücken 1

9555 Glanegg

 0676 5798892

[winzer@burg-wein-lassnig.at](mailto:winzer@burg-wein-lassnig.at)

<https://www.burg-wein-lassnig.at/>

Source: Mittelkärnten



*"Author's advice"*

 Railway Station

**5** Bahnhof Glanegg

Glanegg 6

9555 Glanegg

<http://www.bahnhof.oebb.at/de/kaernten/glanegg>

Source: Mittelkärnten




*"Author's advice"*

 Farm

**6** Ferienranch Wernhof

Gösselsberg 11

9555 Glanegg

 0043-4277-2245

[urlaub@wernhof.at](mailto:urlaub@wernhof.at)

<https://www.wernhof.at/>

Source: Mittelkärnten



*"Author's advice"*

 Railway Station

**7** ÖBB Haltestelle Mauthbrücken

Schwambach

9555 Mautbrücken

<https://bahnhof.oebb.at/de/kaernten/mauthbruecken>

Source: Mittelkärnten